

Joint
Development
Control
Committee
17 July 2024



GREATER CAMBRIDGE
SHARED PLANNING

21/02957/COND27

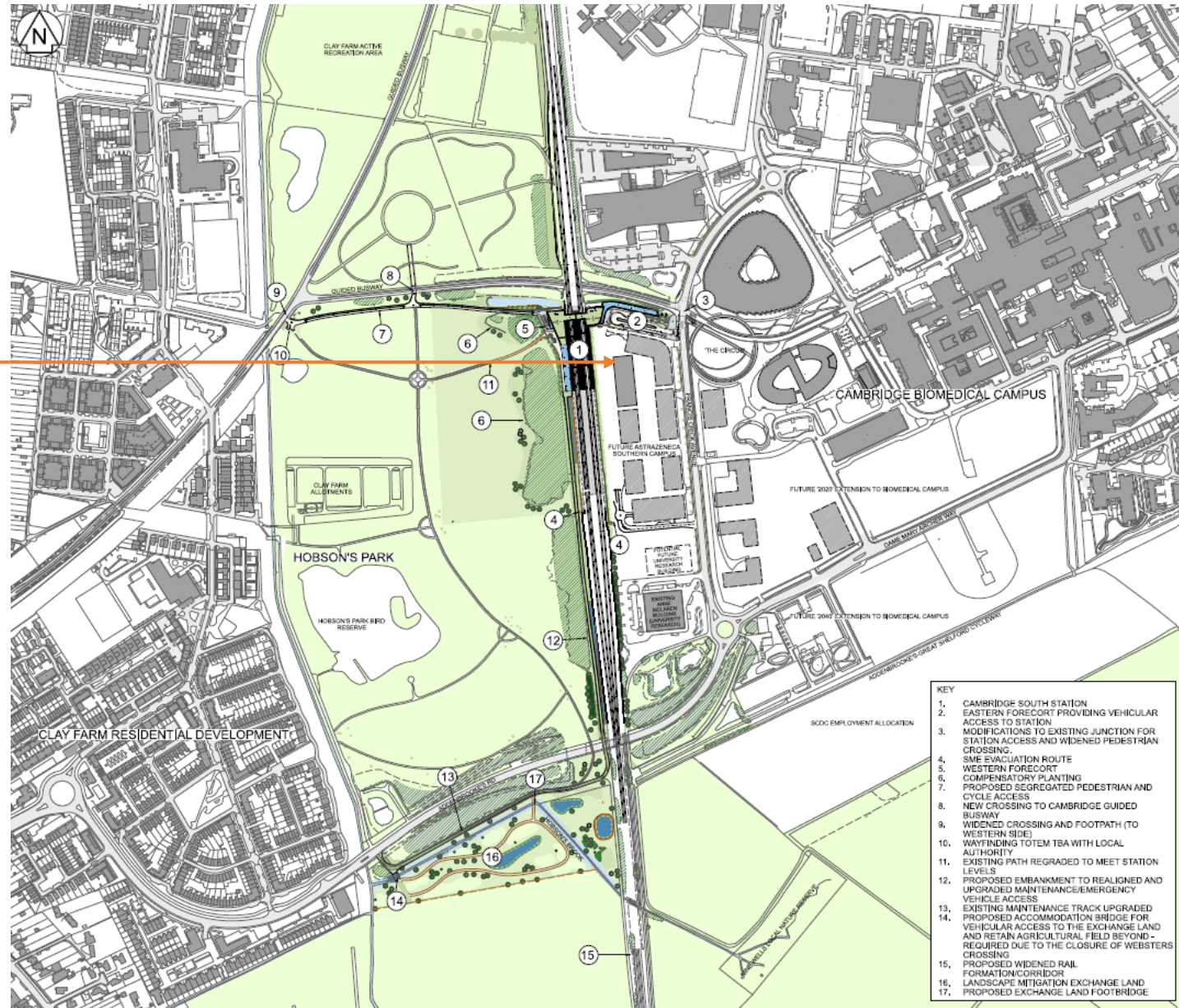
Site address: West Anglia Main Line Land Adjacent to Cambridge Biomedical
Campus

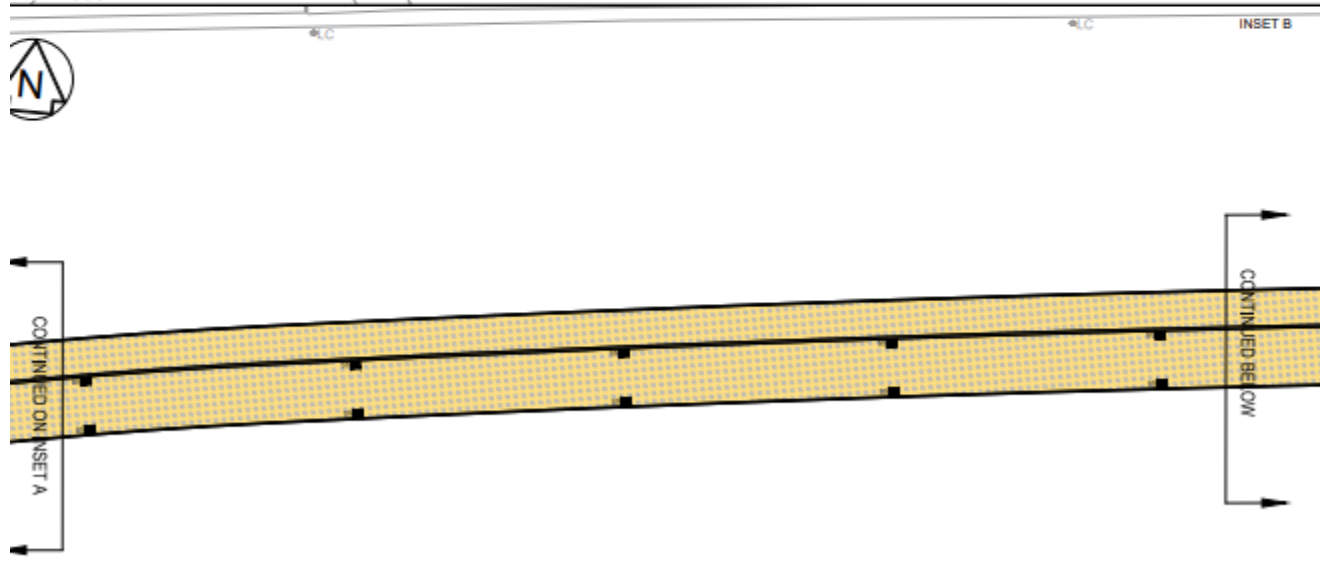
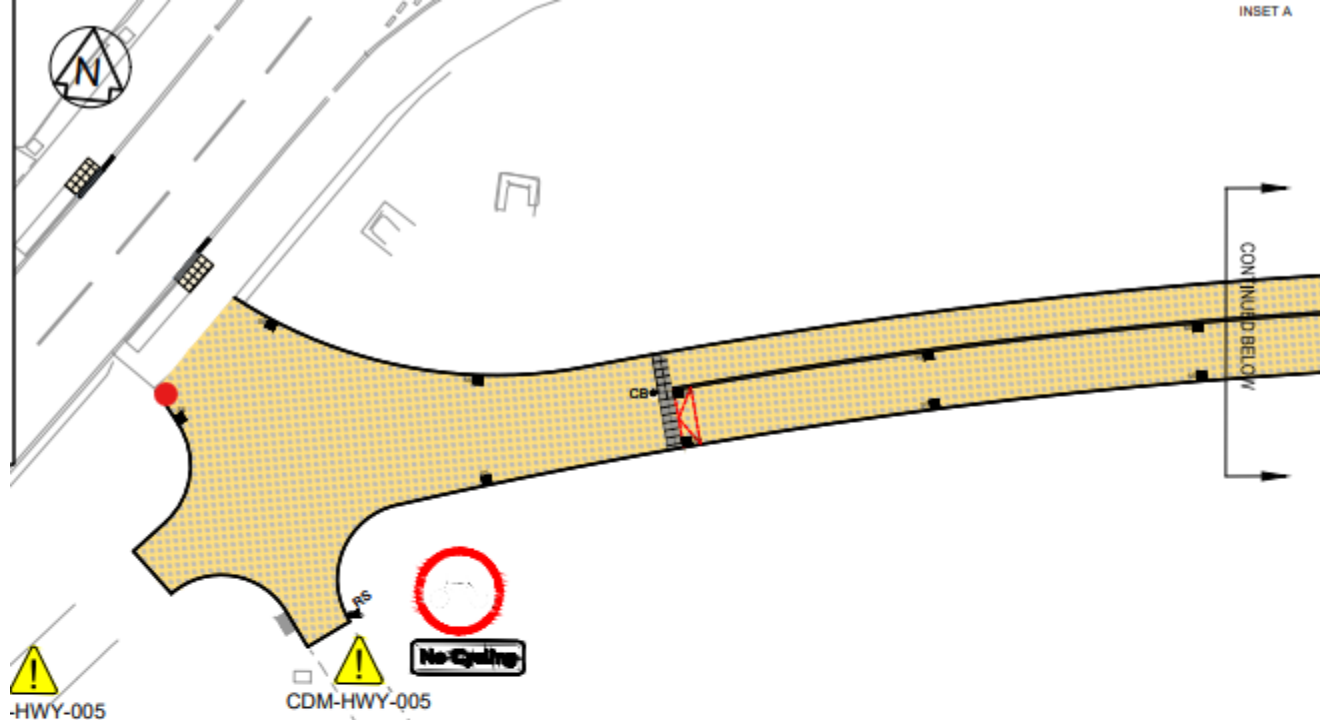
Proposal:

Submission of details required by condition 27 (lighting scheme) of Transport
and Works Act Order 21/02957/TWA

Location Plan

Station location







SAFETY, HEALTH AND ENVIRONMENTAL INFORMATION

In addition to the hazards/risks normally associated with the types of work detailed on this drawing, note the following:

CONSTRUCTION

POTENTIAL CYCLISTS CONFLICTS ON CYCLE PATH NDN11 - SEE CDM-HWY-006

OPERATIONAL USE

A 60mm DELINEATOR KERB IS LOCATED BETWEEN THE CYCLEWAY AND FOOTWAY ON THE SEGREGATED SECTIONS WITH THE CYCLEWAY BEING 60mm LOWER THAN THE FOOTWAY. WAYFINDING LIGHTING IS PROVIDED IN THE FORM OF SOLAR STUDS ON TOP OF THE KERB. THERE IS POTENTIAL FOR THE KERB UPSTAND AND LOW LEVEL LIGHTING TO CAUSE A TRIP HAZARD.

MAINTENANCE/CLEANING

NONE

DECOMMISSIONING/DEMOLITION

NONE

PROPOSED EMERGENCY VEHICLE AREA AS PER FIRE STRATEGY DOCUMENT 158454-JMS-ZZ-ZZZ-REP-FIR-000001

CONTINUED ON DRAINING No. 158454-JMS-ZZ-ZZZ-DRG-EHW-100003



SCALE 1:200 (A1)

It is assumed that all works will be carried out by a competent contractor working, where appropriate, to an approved method statement